91273
9U31a
no.24

No. 24

KANSAS CITY, MO.
TO
MUSKOGEE, OKLA.

1923

AND LATER REVISIONS

UNITED STATES

AIR NAVIGATION MAPS

(EXPERIMENTAL)

OCT 27 1928

Map
G
3701
.P6
s500
.U5
no. 24

STATE LIBRARY,
- HARTFORD -

CLASS. BOOK. DATE.
912.73 q4n31a 27Oct'28
no. 24.
ACCESSION No 127739
SOURCE.

127739

NO.18 OKMULGEE	NO.17 MUSKOGEE	NO.16 WAGONER	NO.15 TULSA	NO.14 NOWATA

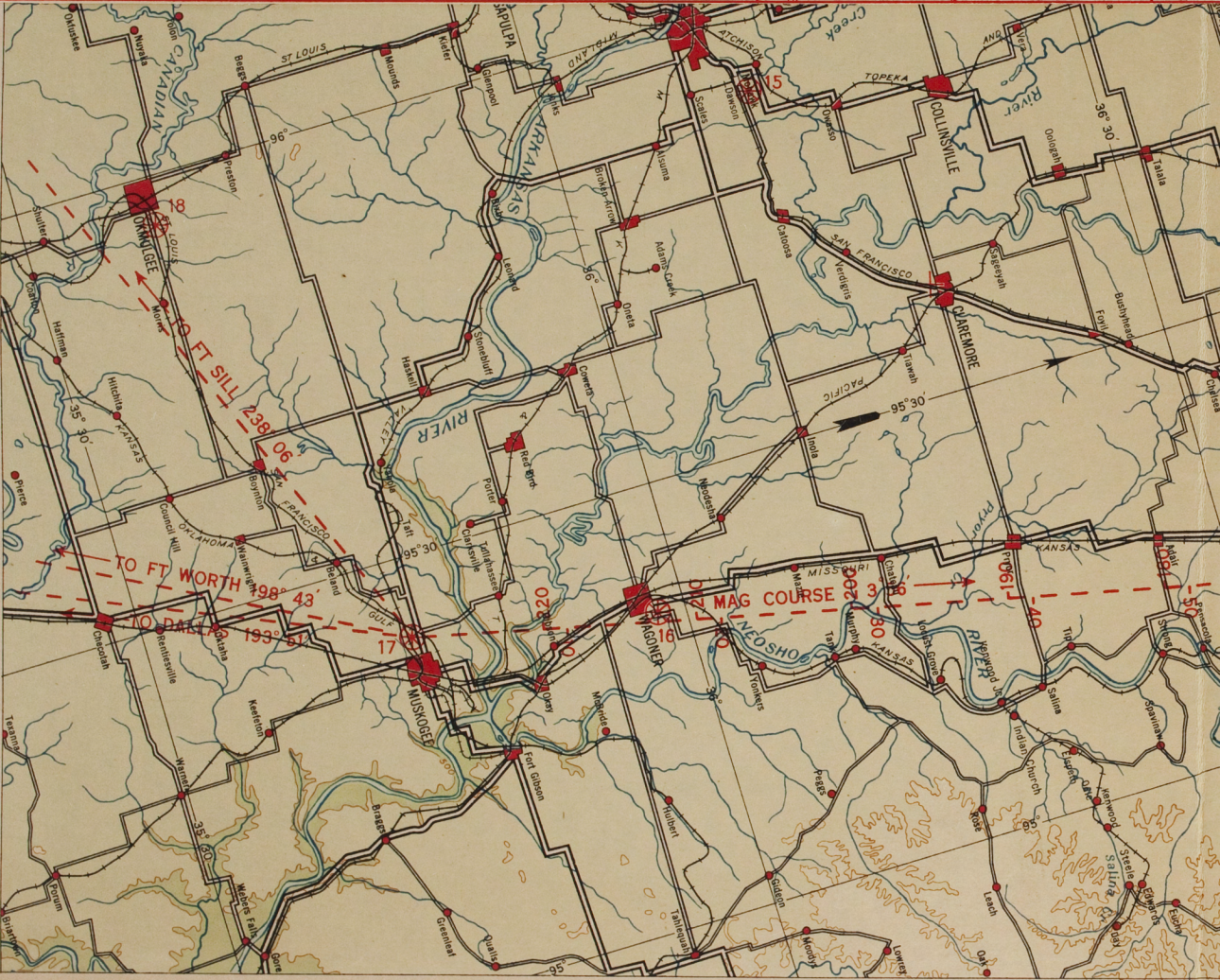

KANSAS CITY, MO. TO MUSKOGEE, OKLA.

EXPLANATION

- Main highway
- Secondary highway
- Minor road
- Railroad, one track
- Railroad, electric
- City or large town
- Town or village

Magnetic declination shown in red figures on edge of map

GRADIENT OF ELEVATIONS

Datum is mean sea level

0 to 500 | 1000 | 1500 feet

1/500 000

10 0 10 20 30 Miles

...THE ENGINEER REPRODUCTION ...S. UNDER THE DIRECTION OF ...ICE CHIEF OF AIR SERVICE

23

...ARMY, WASHINGTON BARRACKS, D.C. 5-24

OCT 27 1928

STATE LIBRARY HARTFORD

NO.12 COFFEYVILLE	NO.11 CHERRYVALE	ROUTE AND LANDING FACILITY DATA								NO.3 KANSAS CITY		NO.1 FT. LEAVENWORTH
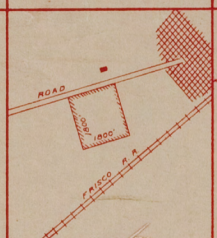	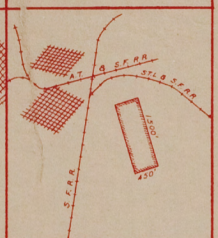	Marked and covered by border sketch Unmarked but covered by border sketch Marked but no sketch available Unmarked and no sketch available The routes with compass courses shown Refer to Aeronautical Bulletin Route Information Series No. 66 Revised to January 1924								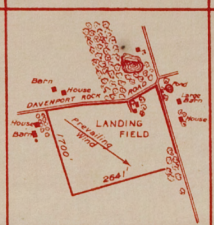 1½ miles S.W. of Raytown		

AIR NAVIGATION MAP

(EXPERIMENTAL)

21969

KANSAS CITY, MO. TO MUSKOGEE, OKLA.

1/500 000

10 0 10 20 30 Miles

COMPILED AND REPRODUCED BY THE ENGINEER REPRODUCTION PLANT, CORPS OF ENGINEERS, UNDER THE DIRECTION OF THE AIRWAYS SECTION, OFFICE CHIEF OF AIR SERVICE

1923

ENGINEER REPRODUCTION PLANT, U.S. ARMY, WASHINGTON BARRACKS, D.C.
1924
4915-24

0 to 500	1000	1500 feet

GRADIENT OF ELEVATIONS
Datum is mean sea level

EXPLANATION

Railroad, one track	Main highway
Railroad, electric	Secondary highway
City or large town	Minor road
Town or village	

Magnetic declination shown in red figures on edge of map

OCT 27 1928
CONNECTICUT STATE LIBRARY HARTFORD

BARTLESVILLE
NOWATA
COFFEYVILLE
INDEPENDENCE
FREDONIA
CHANUTE
ERIE
PARSONS
OSWEGO
VINITA
MIAMI
BAXTER SPRINGS
GALENA
JOPLIN
COLUMBUS
PITTSBURG
GIRARD
FT SCOTT
NEVADA
RICH HILL
BUTLER
HARRISONVILLE
GARNETT
OTTAWA
LAWRENCE
LEAVENWORTH
OLATHE
INDEPENDENCE
LEXINGTON
KANSAS
OKLAHOMA
KANSAS
MISSOURI
VERDIGRIS
NEOSHO
Lightning Creek
Drywood Creek
Marmaton River
Little Osage River
Cabin Cr
Spring River
MAG COURSE
TO BRIDGETOWN
TO ST JOSEPH

NO 24

AIR CORPS MAP

JAN -9 1933

KANSAS CITY, MO.
TO
MUSKOGEE, OKLA

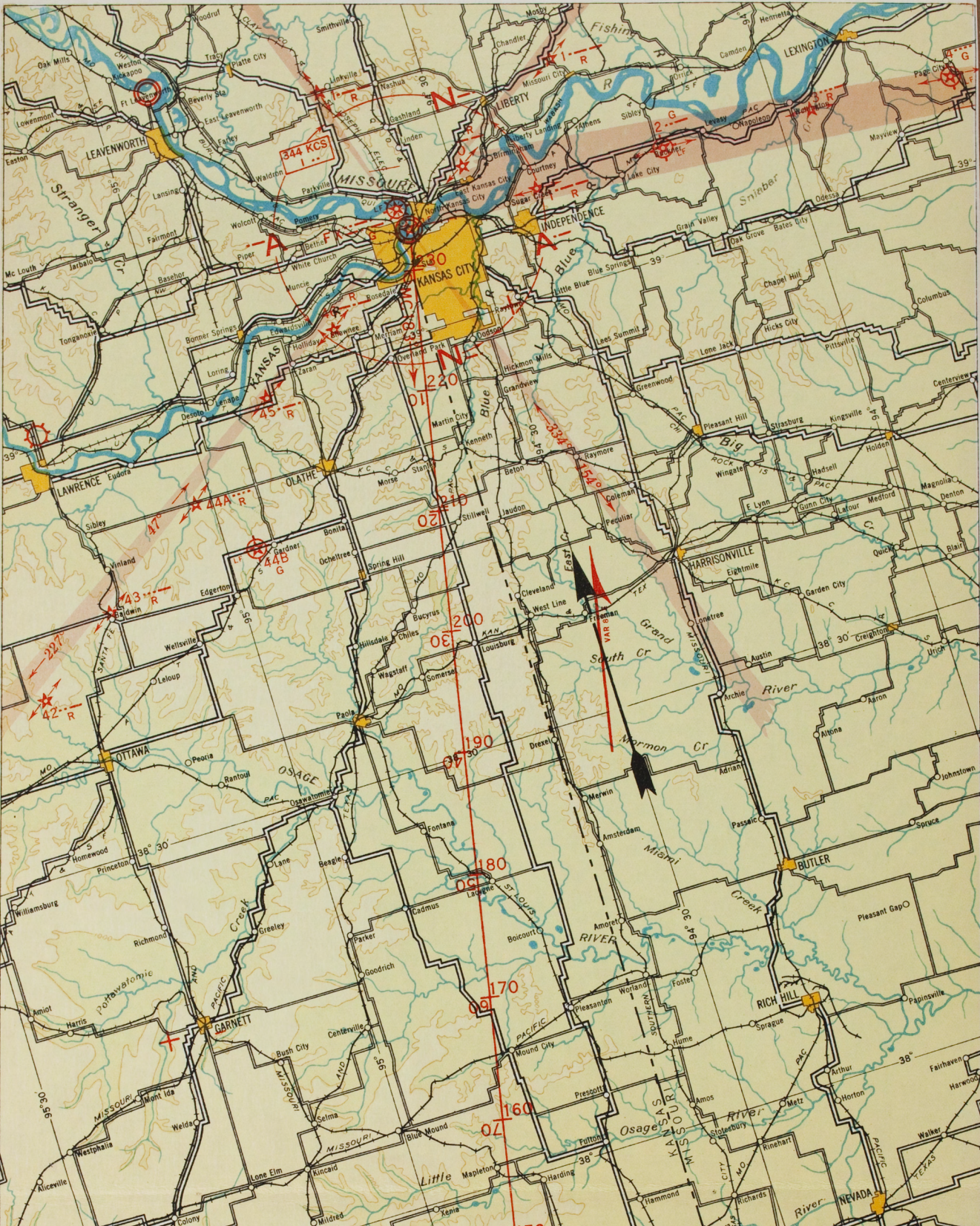

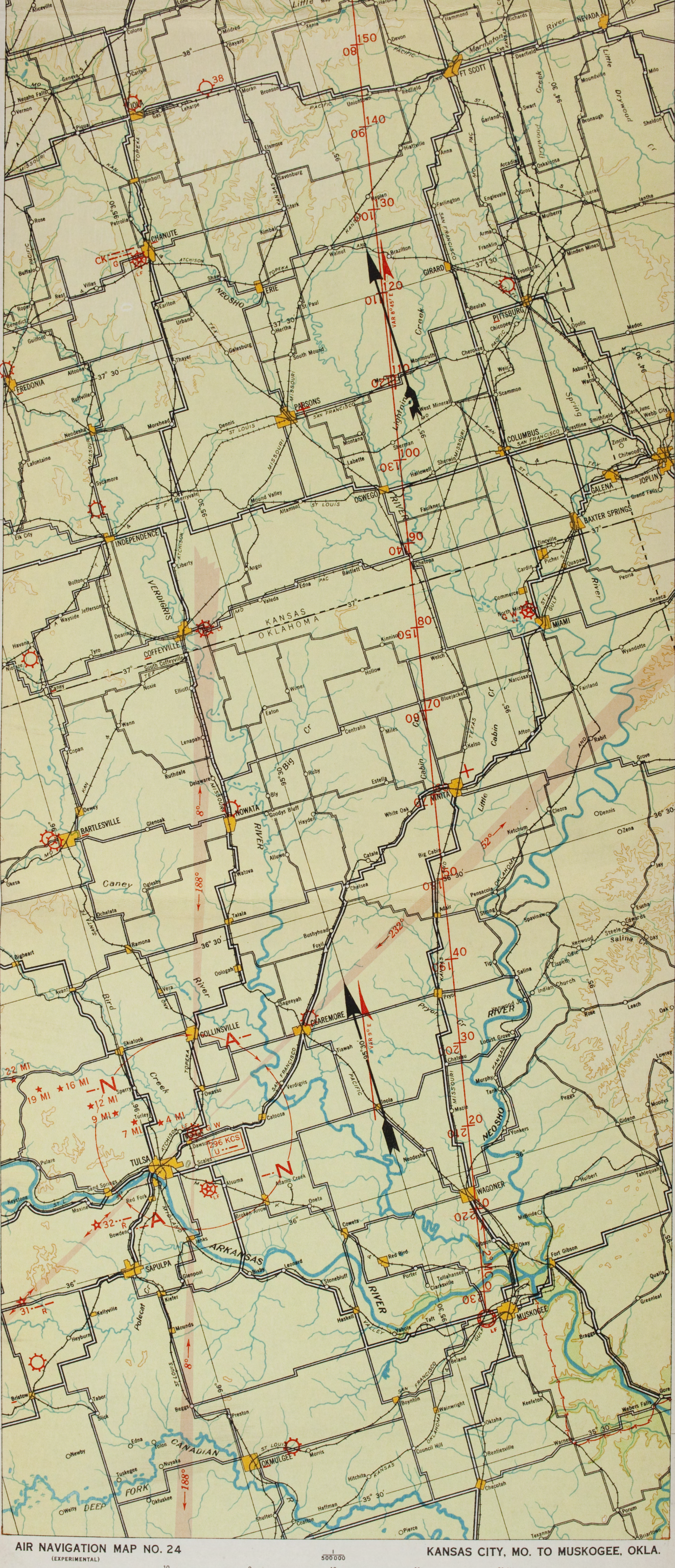

AIR NAVIGATION MAP NO. 24
(EXPERIMENTAL)

KANSAS CITY, MO. TO MUSKOGEE, OKLA.

INFORMATION DIVISION
OFFICE CHIEF OF AIR CORPS

R 1928

ENGINEER REPRODUCTION PLANT, U. S. ARMY, WASHINGTON, D. C.

RED INFORMATION REVISED JUNE 1932

1/500 000

10 0 10 20 30 Miles

RADIO RANGE

★ Flashing Beacon

LF Night Lighting Facilities

0 to 500 1000 1500 feet

GRADIENT OF ELEVATIONS
Datum is mean sea level

Government Army Navy or Marine Landing Field

Joint Occupation Government Municipal or Commercial

Commercial or Municipal Landing Field

Marked Auxiliary Field

Seaplane Landing

Airway Light Beacon, rotating (Arrows indicate course lights)

EXPLANATION

Railroad, one track — Main highway

Railroad, electric — Secondary highway

City or large town — Minor road

○ Town or village

Cities underlined have name painted on prominent roof or tanks

Intermediate Landing Field with Beacon

Revolving Beacon

Airport Light Beacon with Code Light (Within airport symbol)

2602:65/14:46

CONNECTICUT STATE LIBRARY
HARTFORD